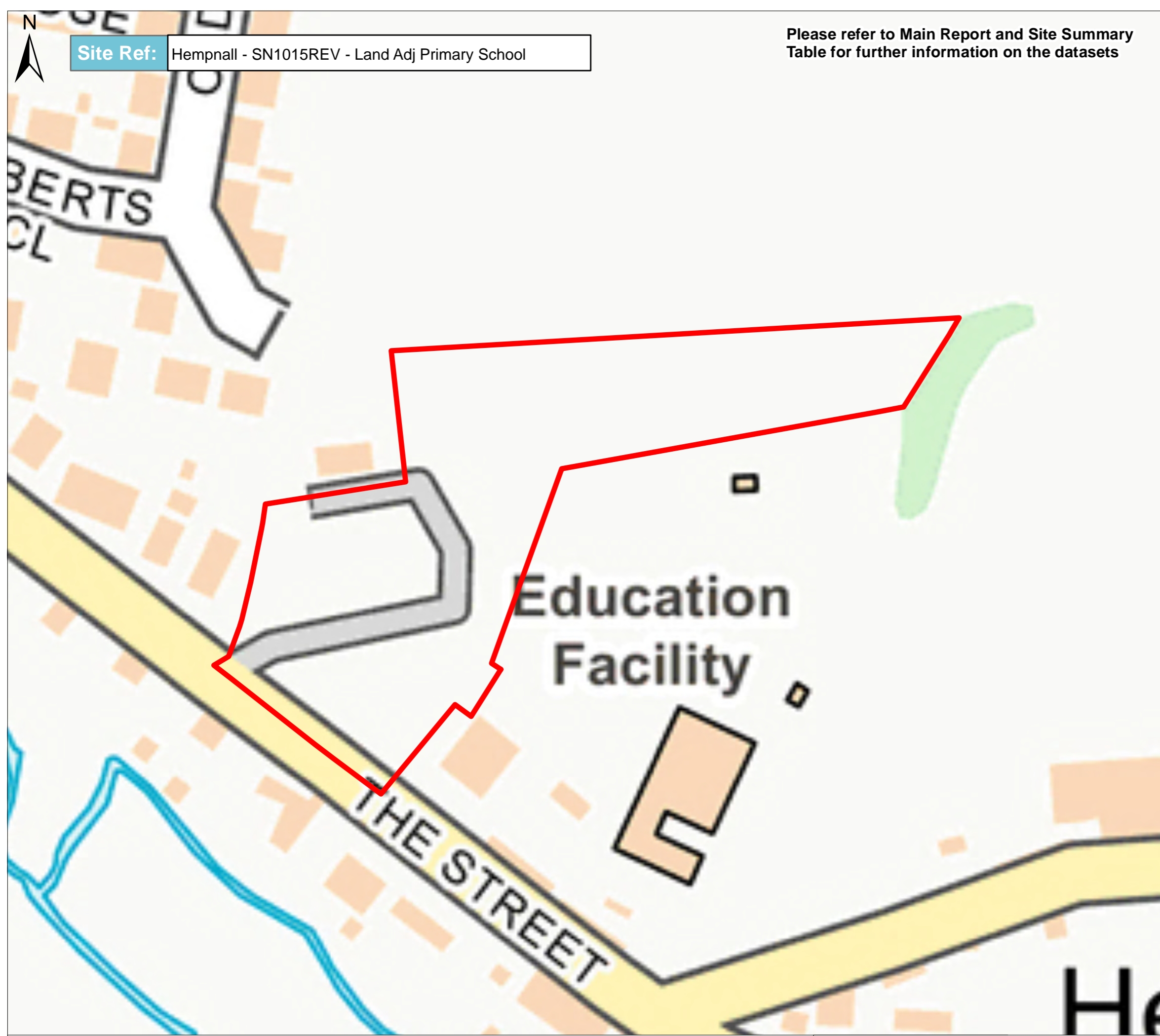
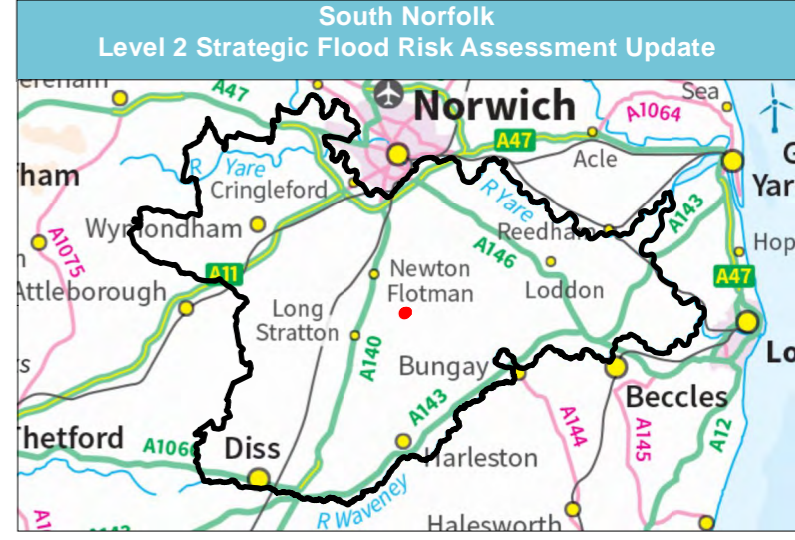




Site Ref: Hempnall - SN1015REV - Land Adj Primary School

Please refer to Main Report and Site Summary Table for further information on the datasets



**All layers are automatically off**

**Legend**

- Level 2 SFRA Sites
- South Norfolk District Council Boundary
- Statutory Main Rivers
- Detailed River Network

**Topography- mAOD**

High : 45  
Low : 30

**EA Flood Map for Planning**

- Flood Zone 2
- Flood Zone 3a (indicative Flood Zone 3b)

**Environment Agency - Flood Warnings & Flood Alerts**

- Flood Warning Areas
- Flood Alert Areas

**Historic Flood Map**

- EA Historic Flood Map

**Environment Agency - Reservoir Flooding**

- Reservoir Flood Extent- Dry Day
- Reservoir Flood Extent- Wet Day

**Risk of Flooding from Surface Water**

- RoFSW 3.3% AEP
- RoFSW 1% AEP
- RoFSW 0.1% AEP

**1 in 1000 year-Flood Depth-m**

- 0.00 - 0.15
- 0.15 - 0.30
- 0.30 - 0.60
- 0.60 - 0.90
- 0.90 - 1.20
- > 1.20

**1 in 1000 year-Velocity (m/s)**

- 0.00 - 0.25
- 0.25 - 0.50
- 0.50 - 1.00
- 1.00 - 2.00
- > 2.00

**1 in 1000 year-Flood Hazard**

- Caution
- Dangerous for some
- Dangerous for most
- Dangerous for all

**Environment Agency- Areas Susceptible to Groundwater Flooding**

**Percentage of 1km square at risk of groundwater flooding**

- < 25%
- ≥ 25% < 50%
- ≥ 50% < 75%
- ≥ 75%

**Surface Water 1% AEP with 40% Climate Change**

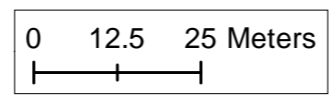


Figure- HHH-JBAU-XX-XX-MP-HM-0011-GeoPDF \_SN1015REV